

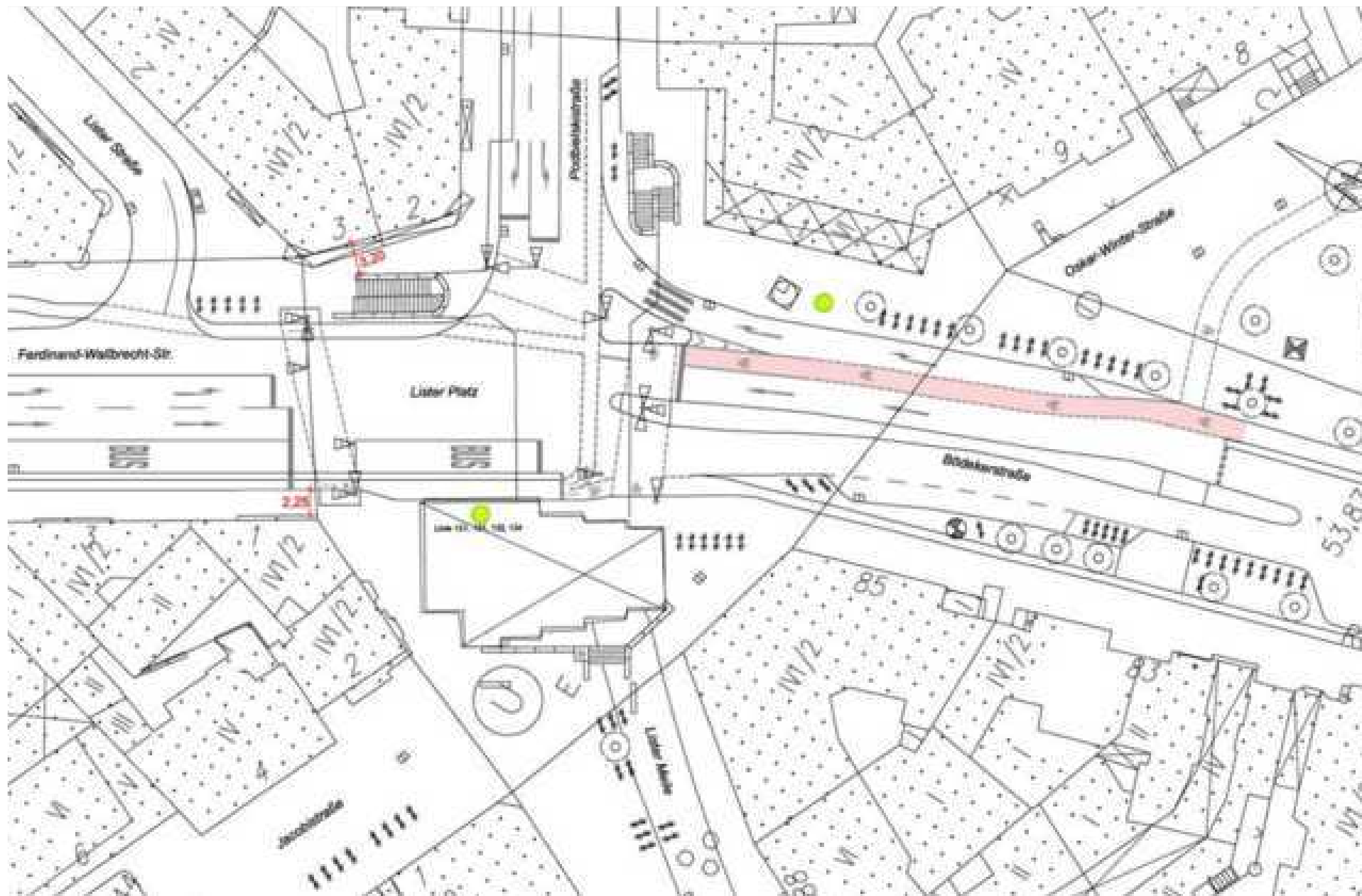
# Lister Platz

## Sachstandsbericht Fußgänger- und Radfahrerbeziehungen

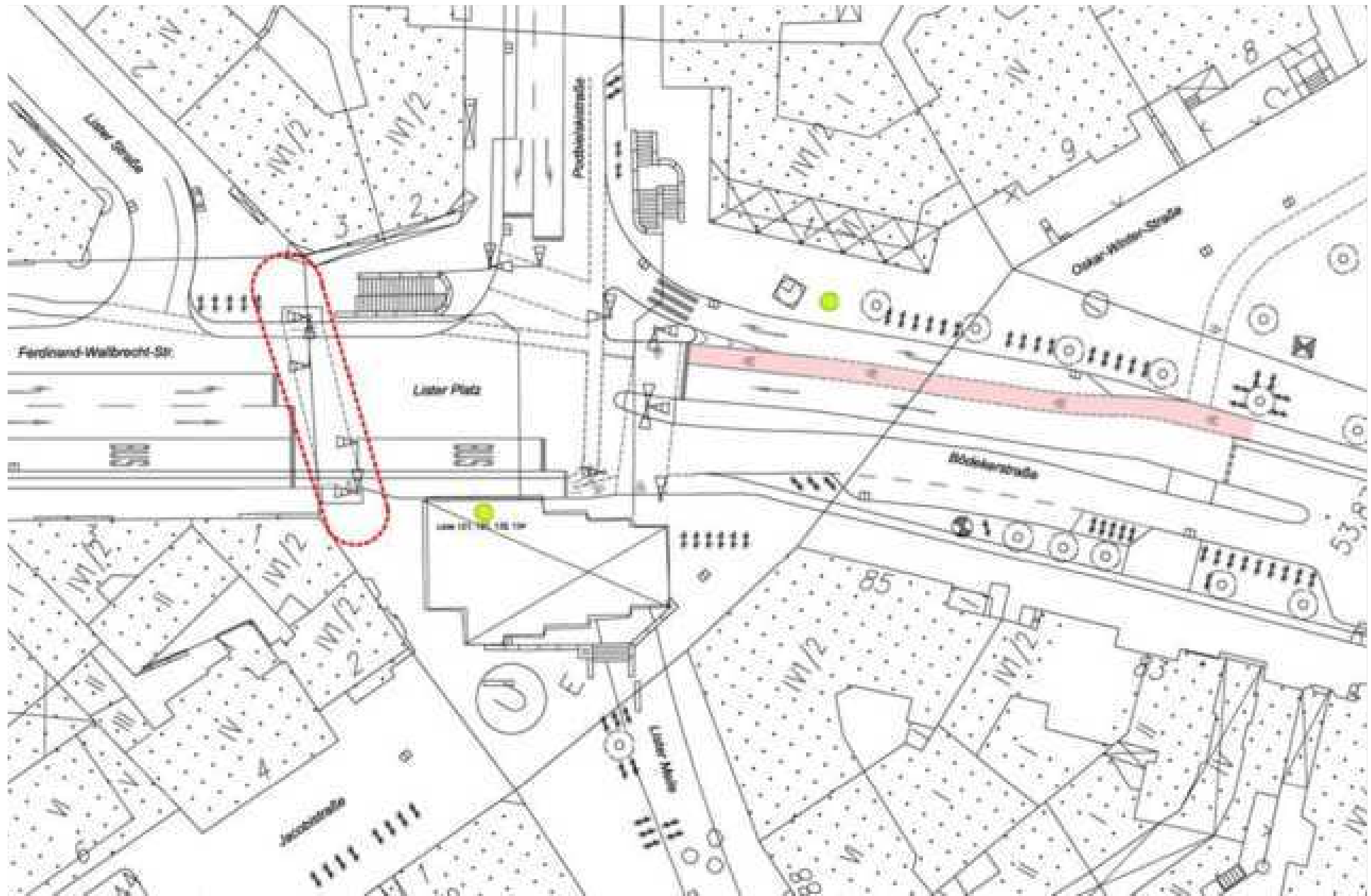
Stadtbezirksrat Vahrenwald / List  
26.10.2009



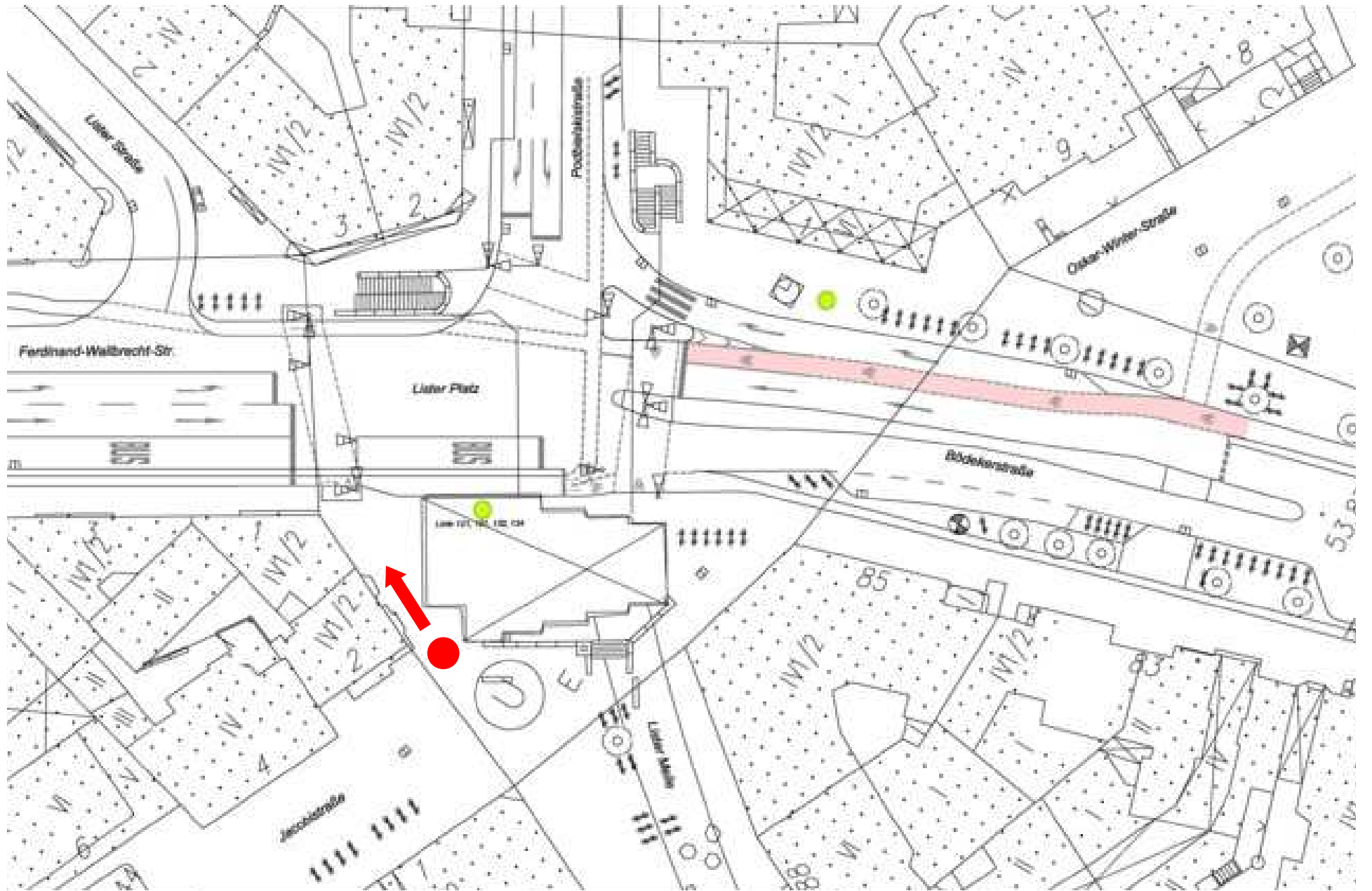
Luftbild



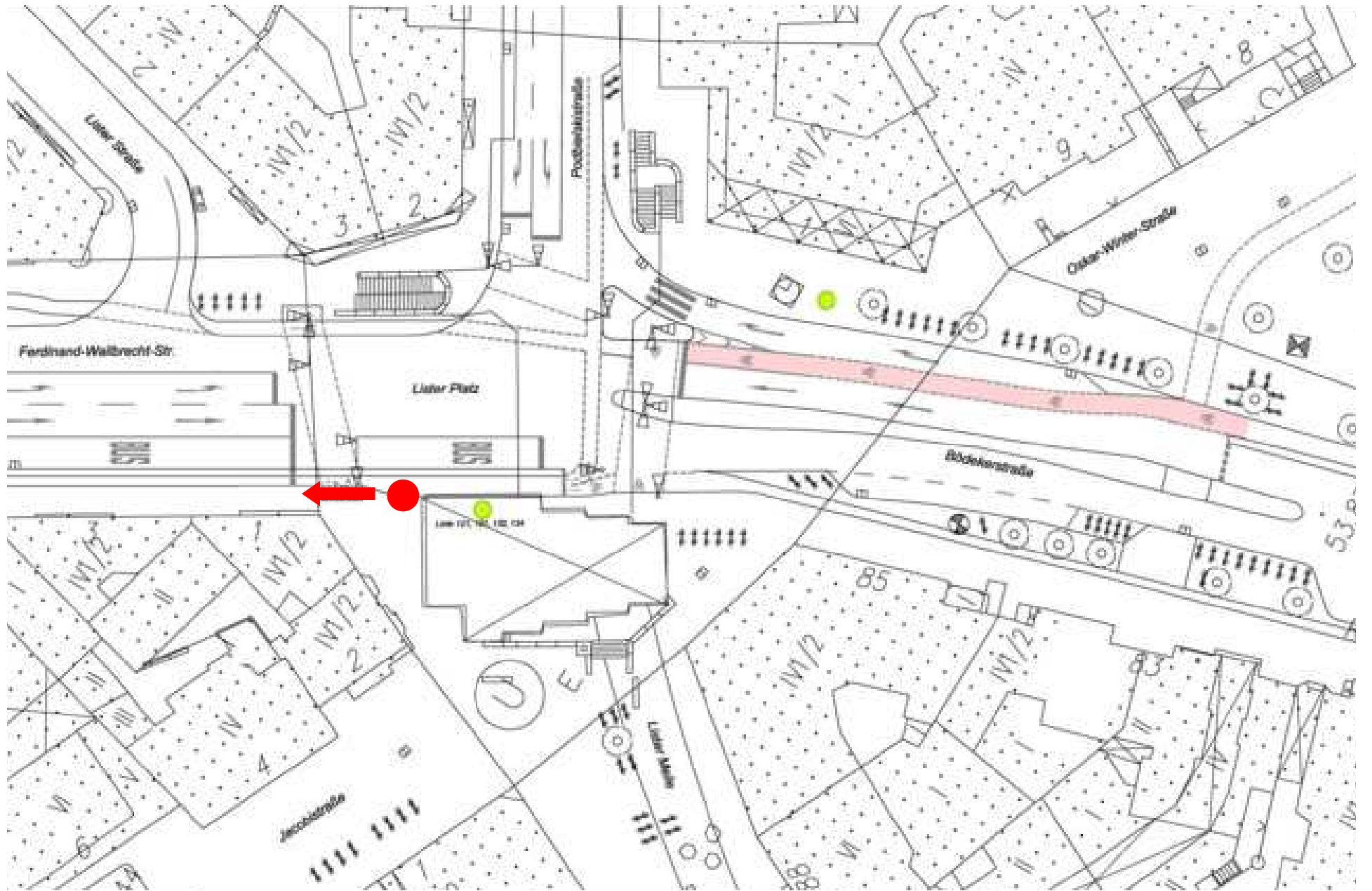
Bestandsplan



Problembereich Fußgängerbeziehung Lister Meile - Lister Straße

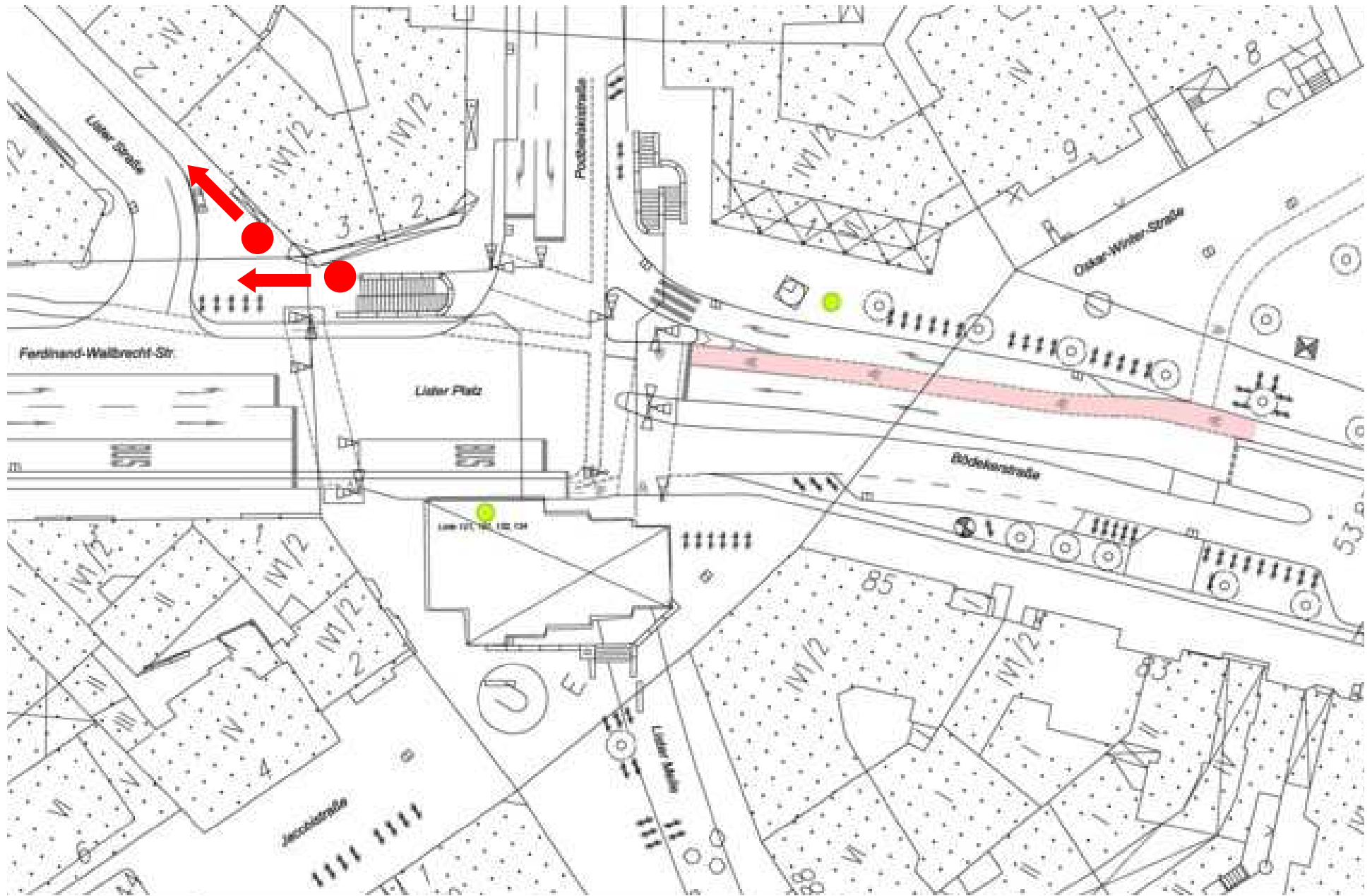






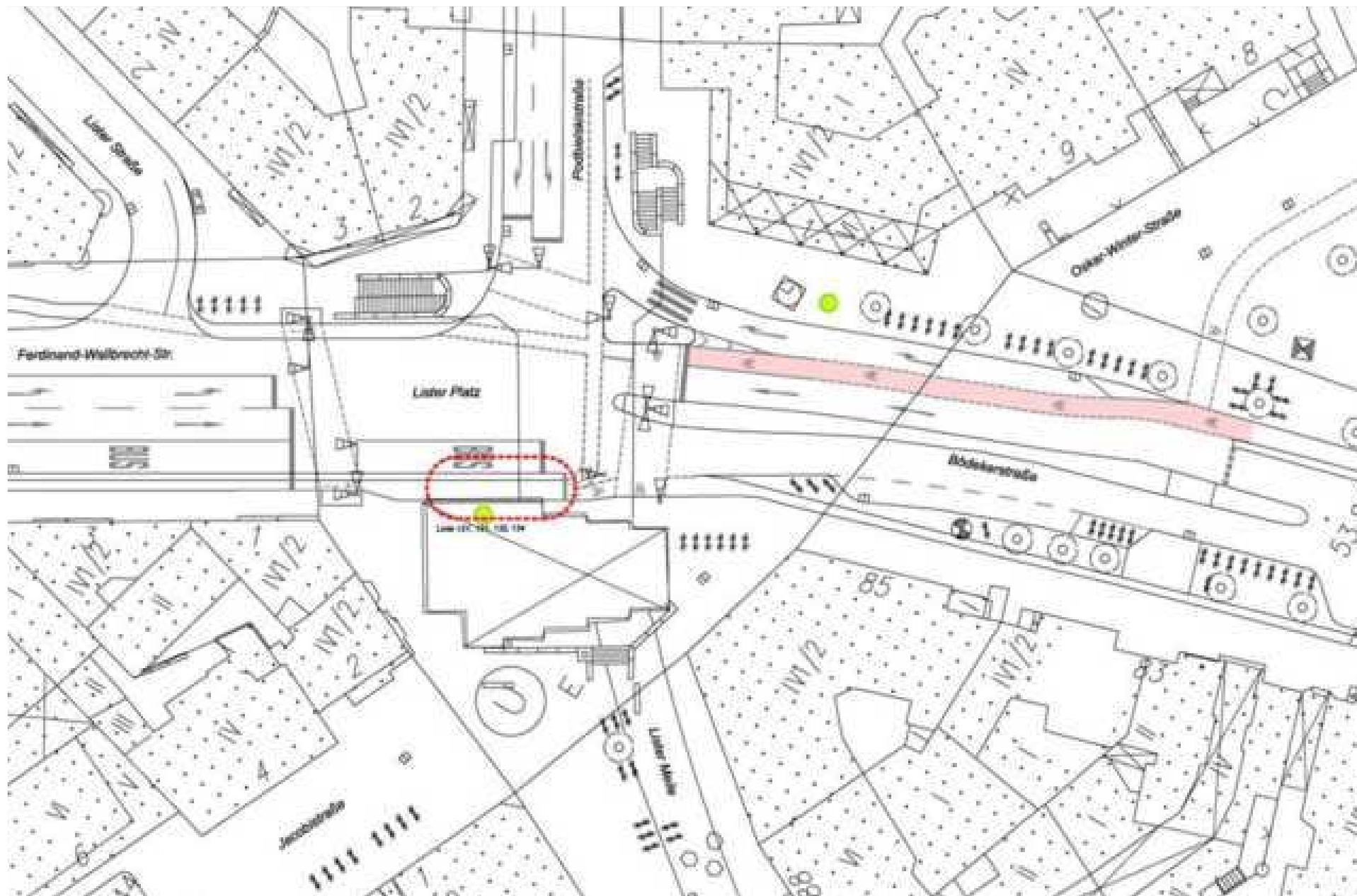




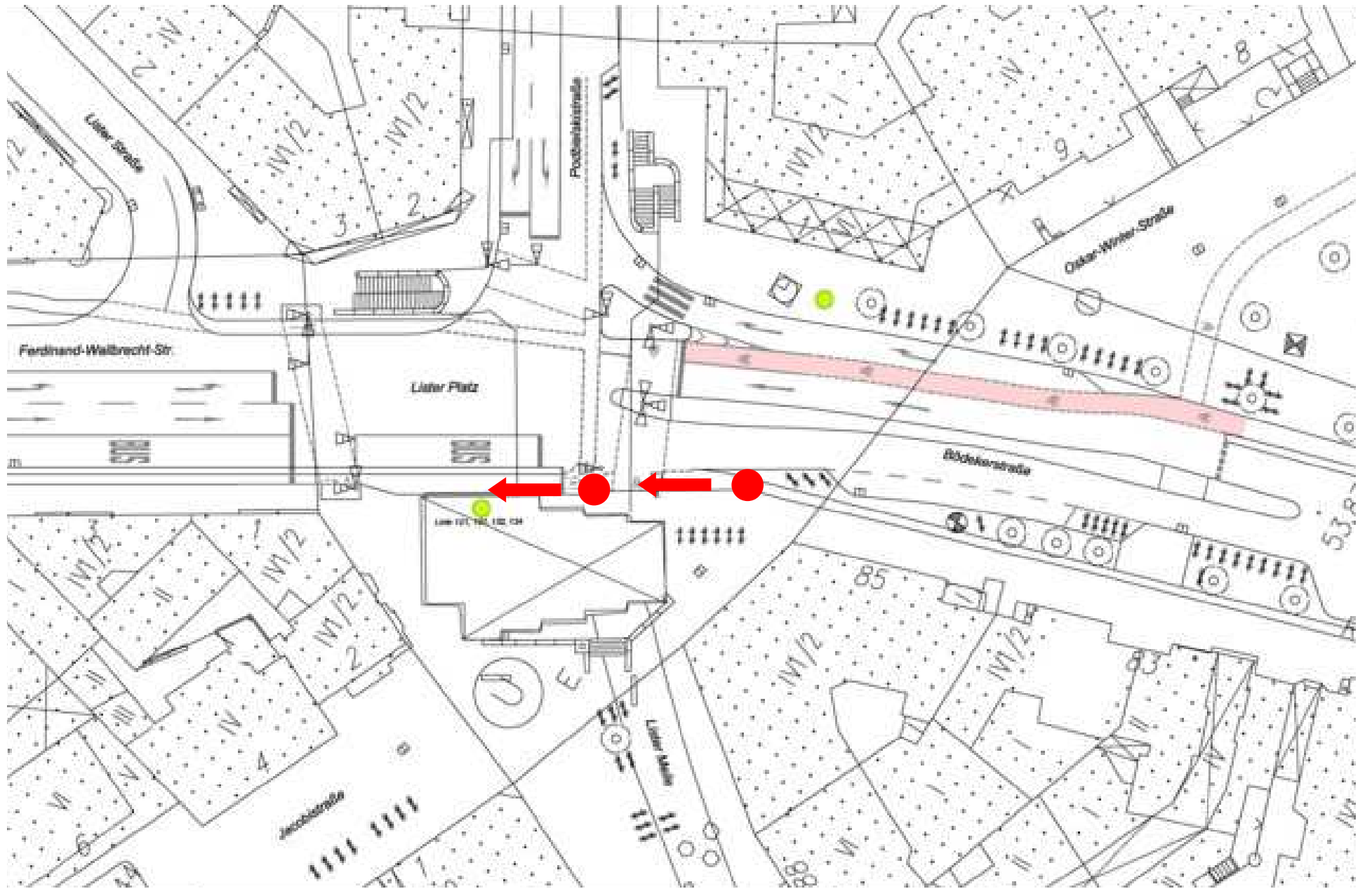






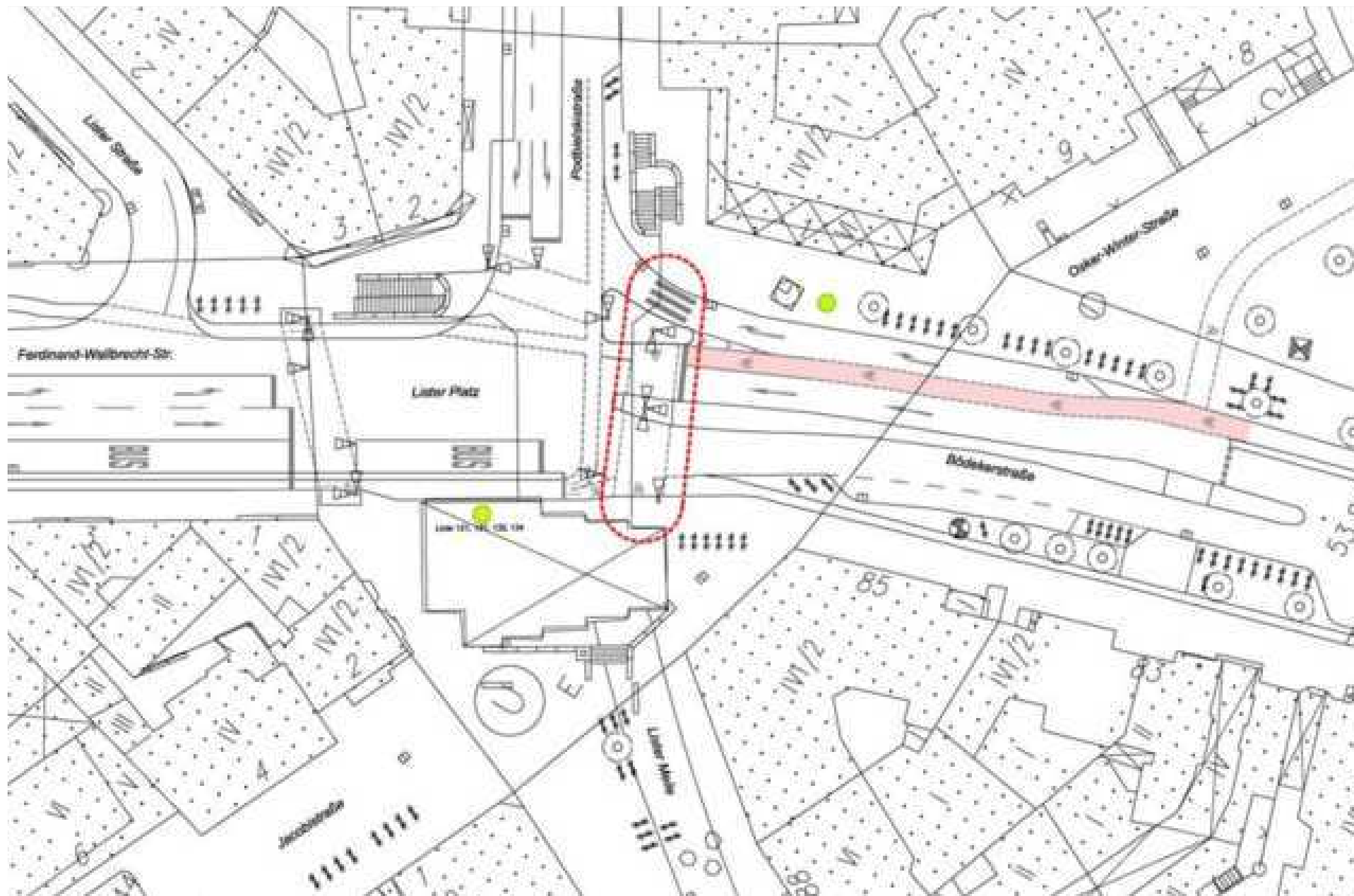


Problembereich Aufstellfläche Haltestellen



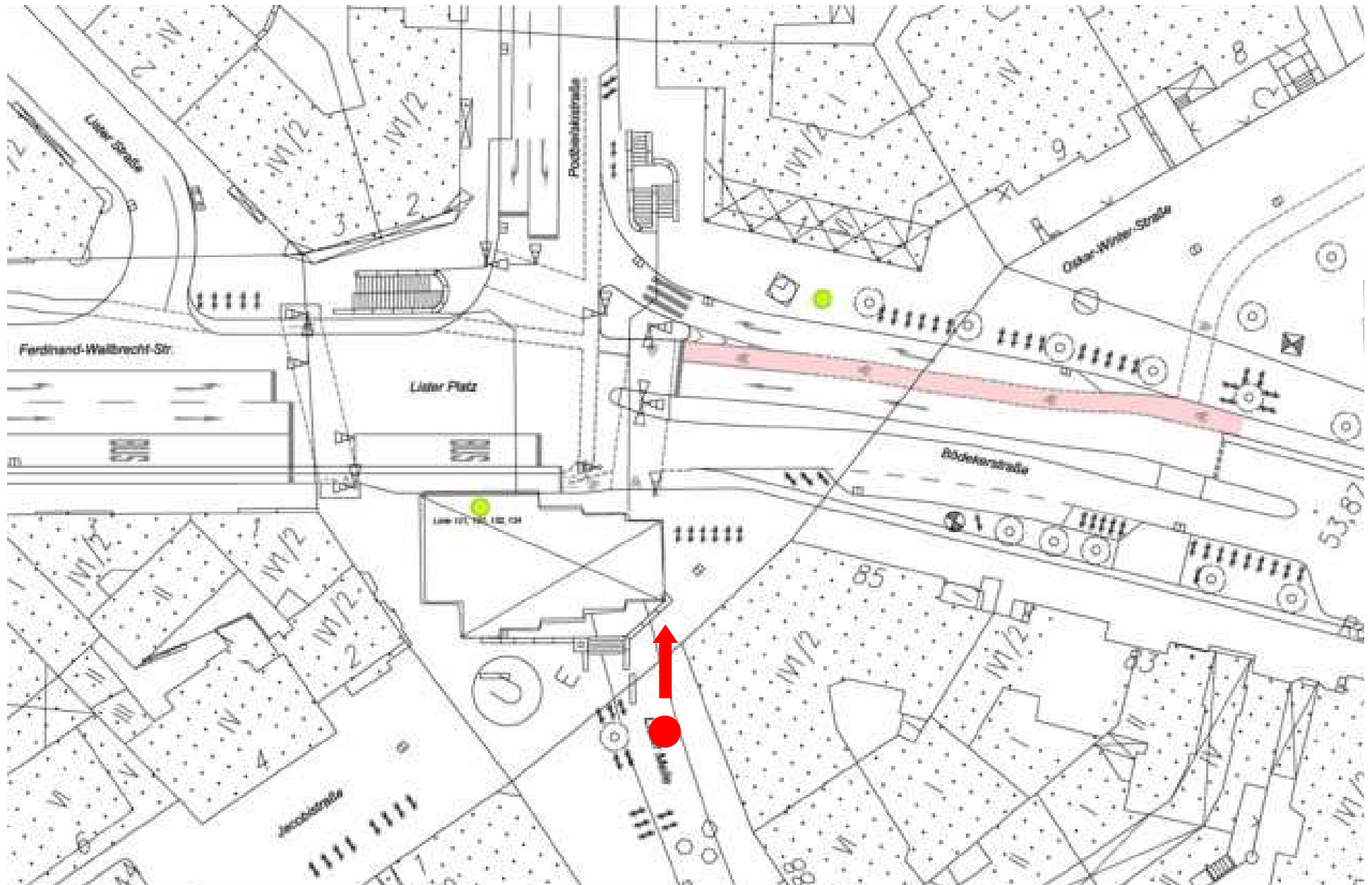




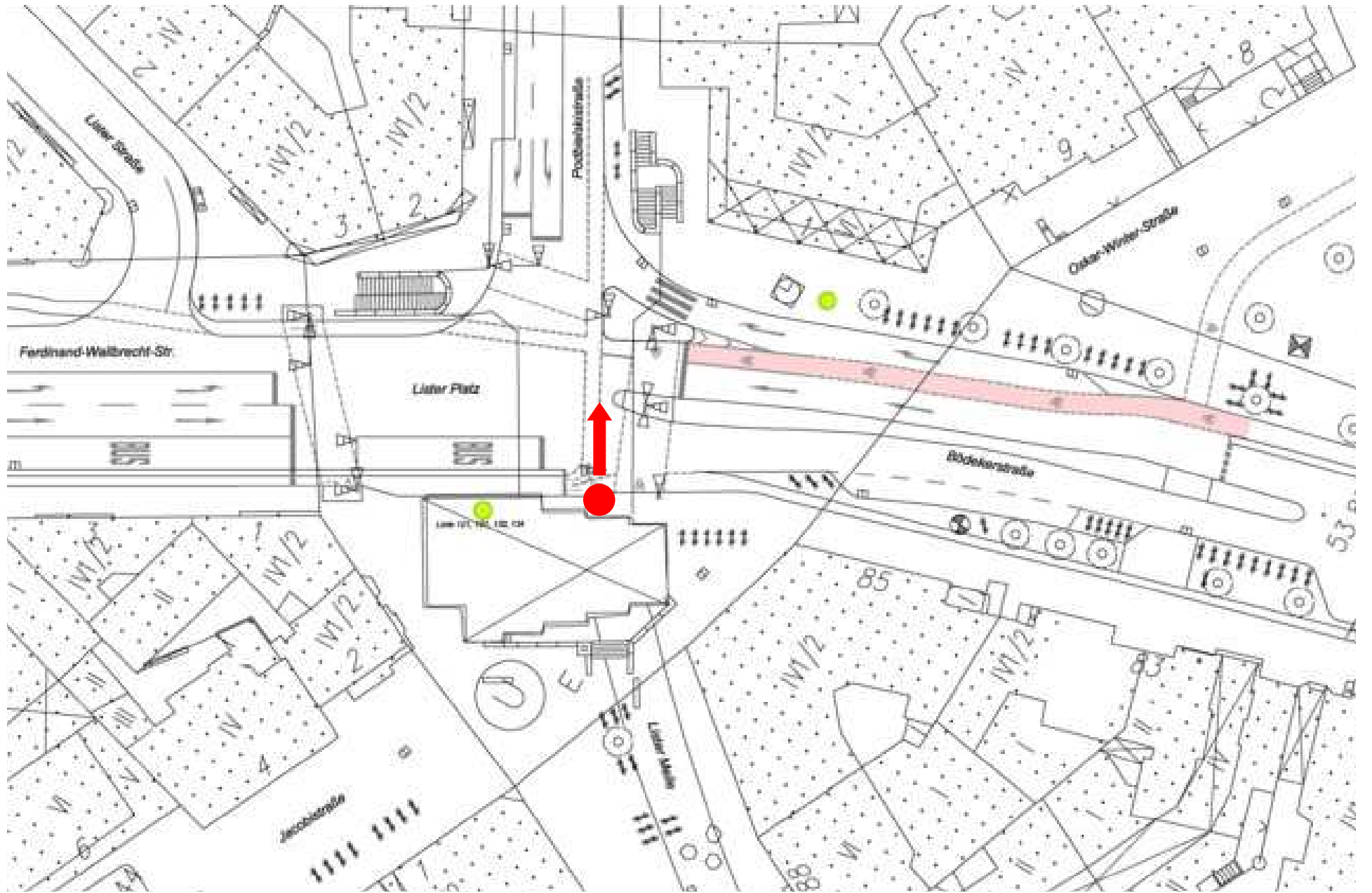


Problembereich Fußgängerbeziehung Lister Meile - Podbielskistraße

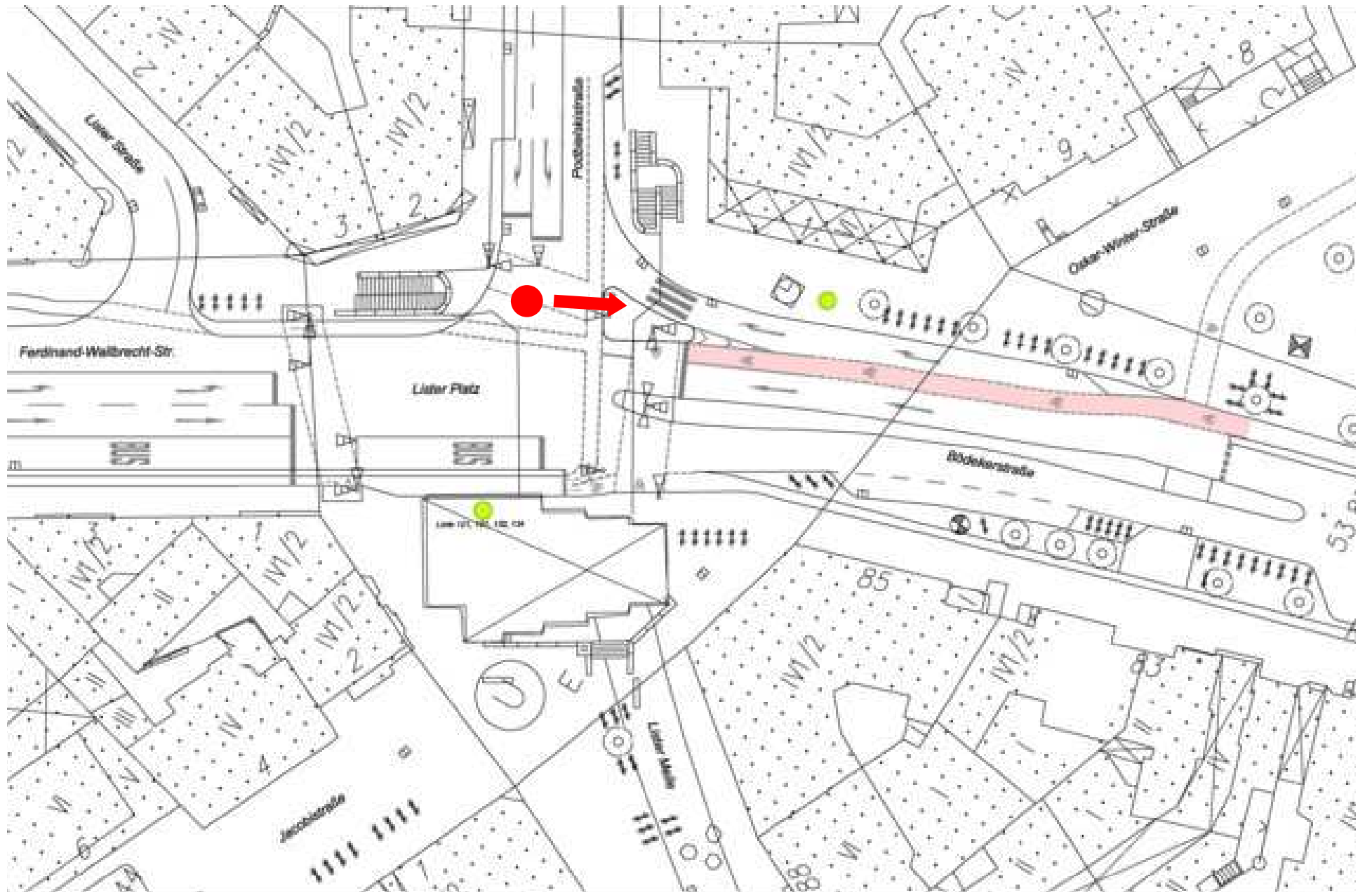




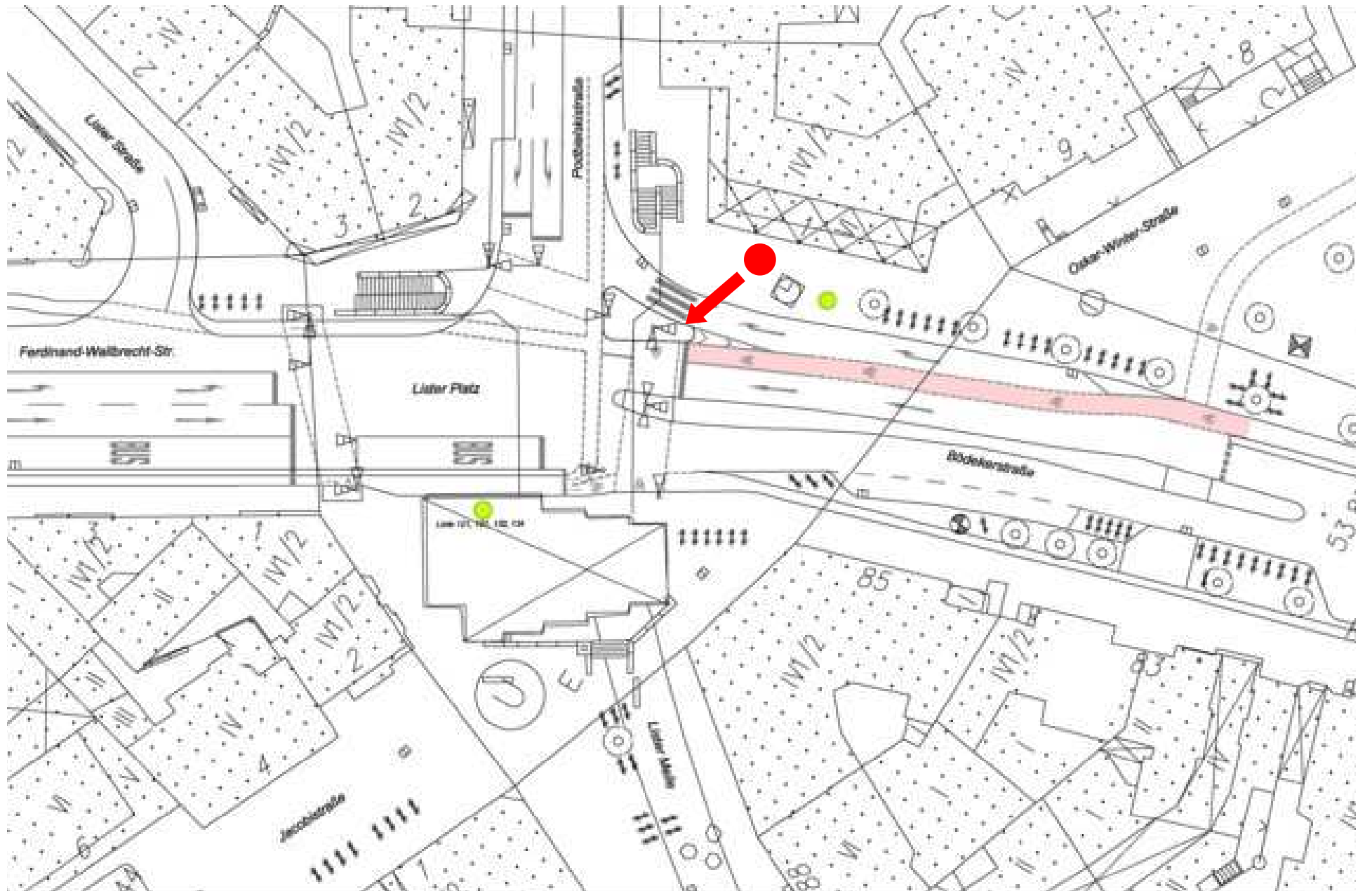






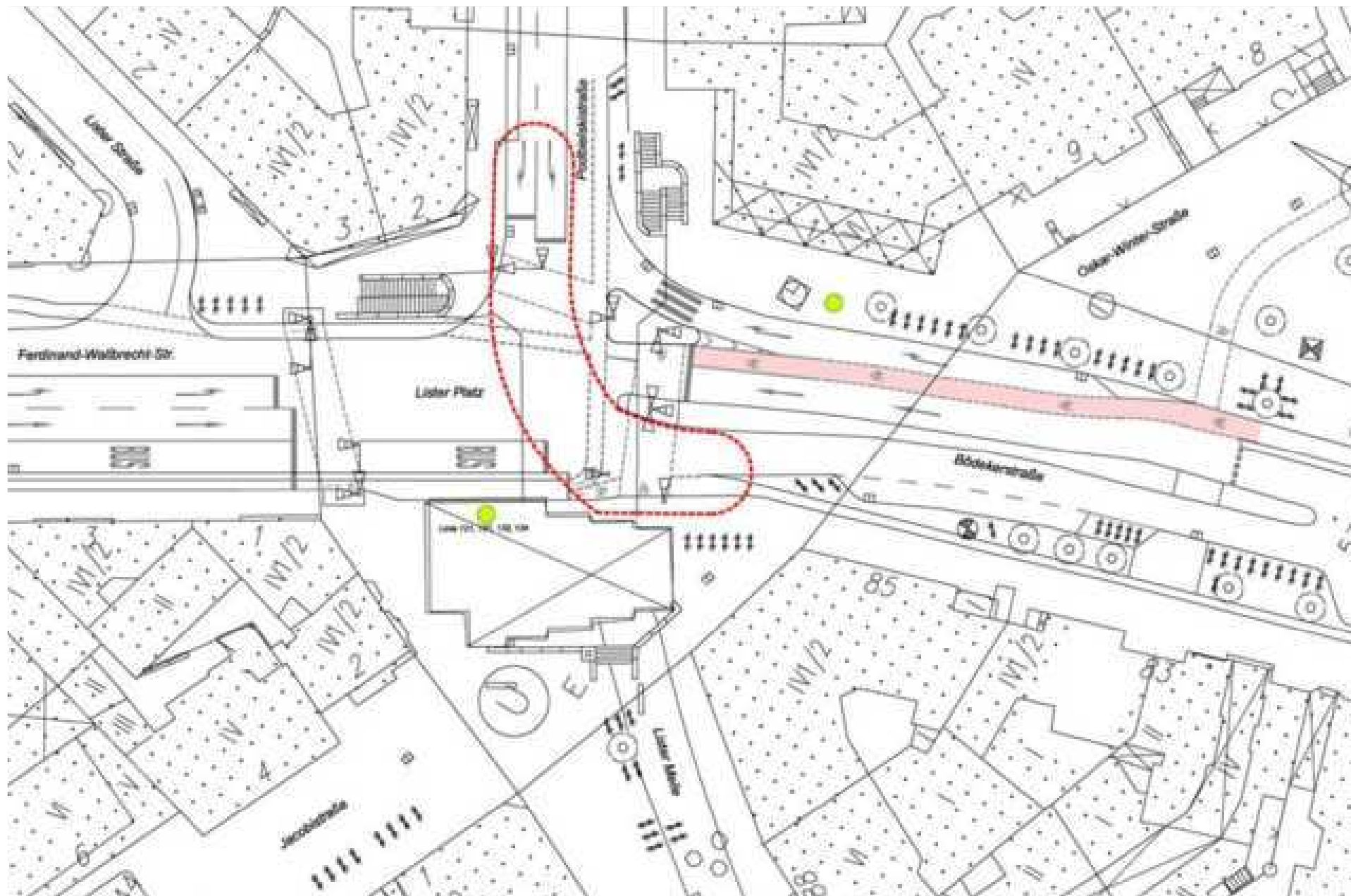




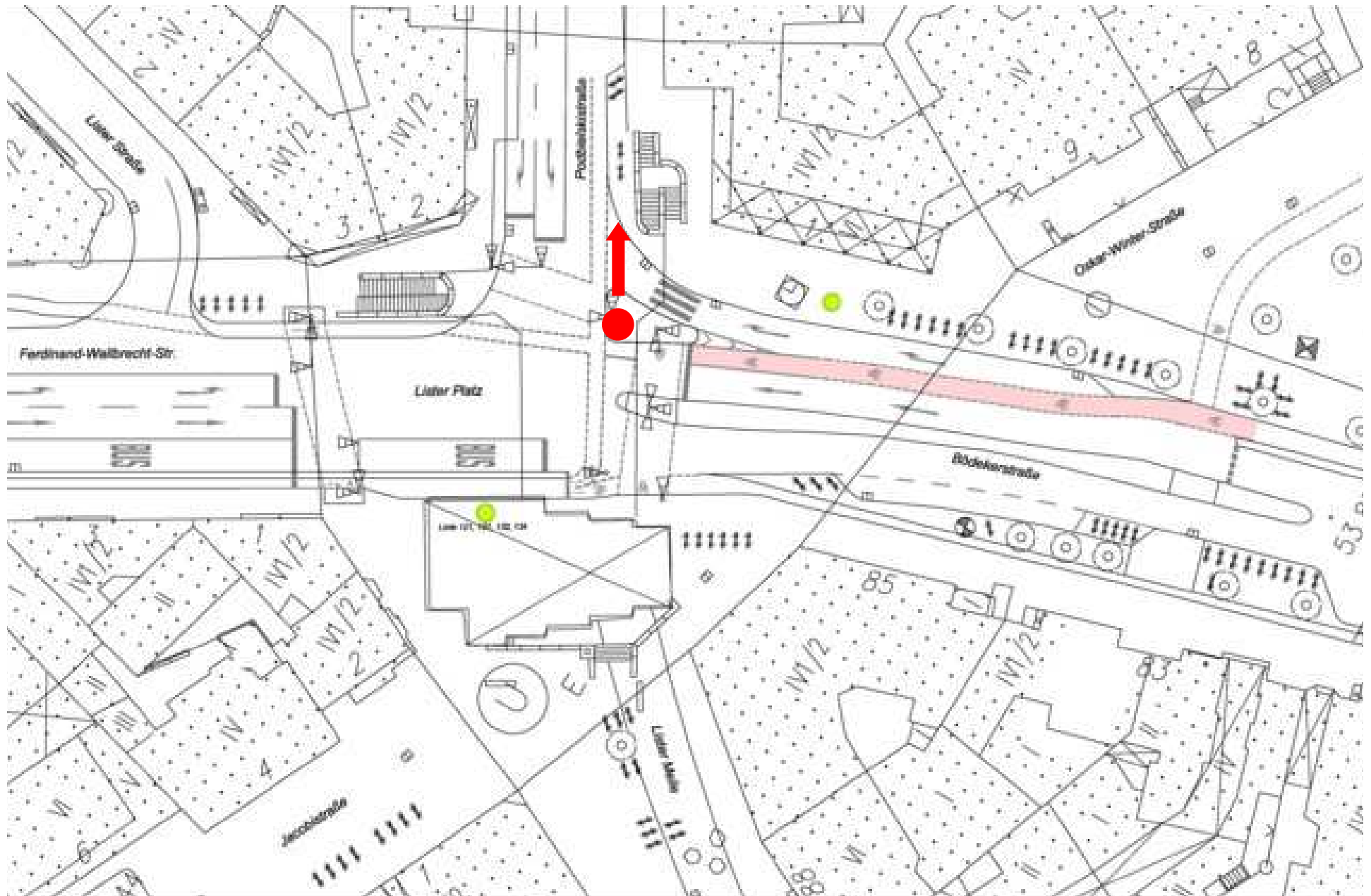




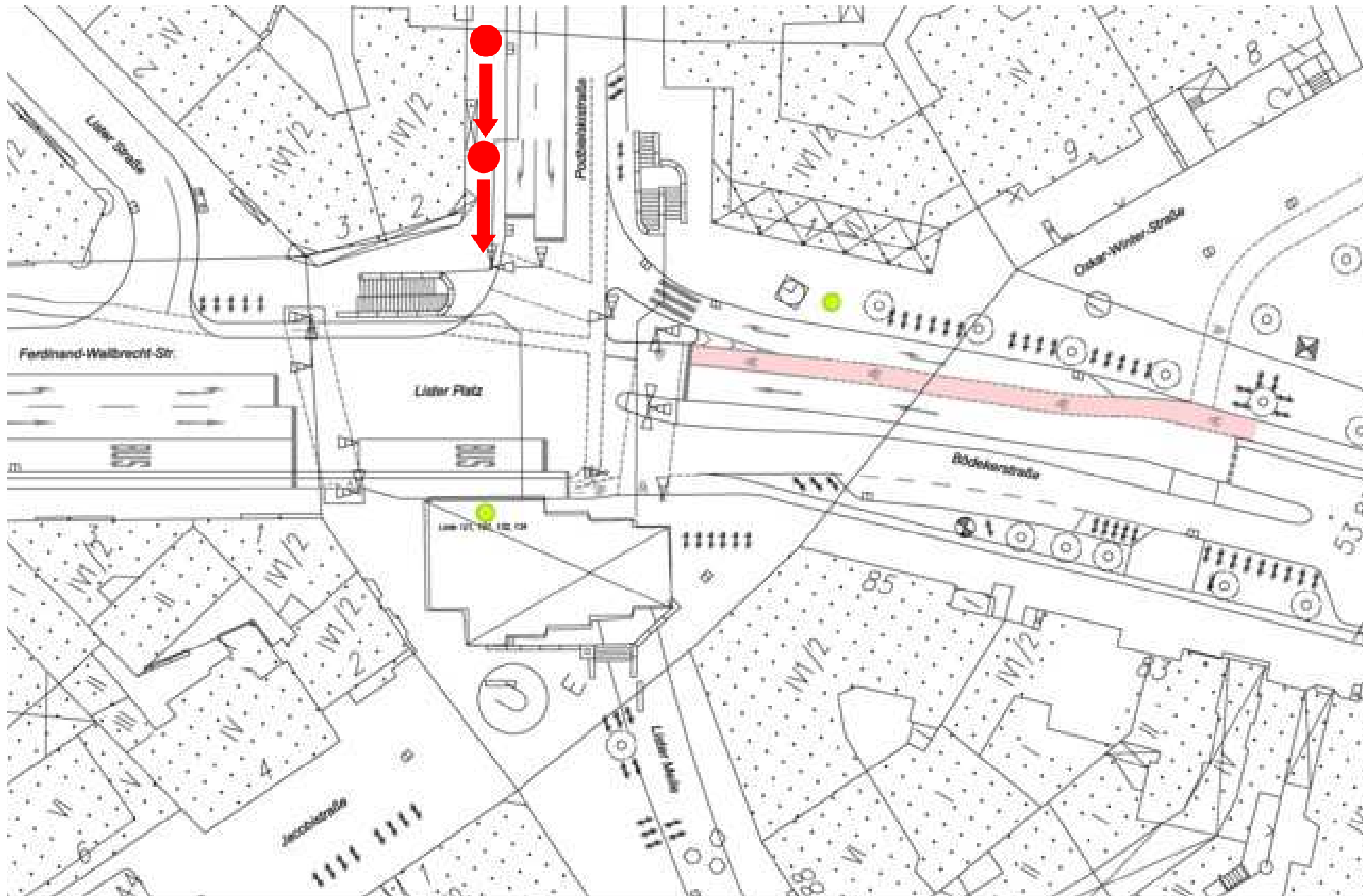




Problembereich Radfahrerbeziehung Podbielskistraße – Bödekerstraße

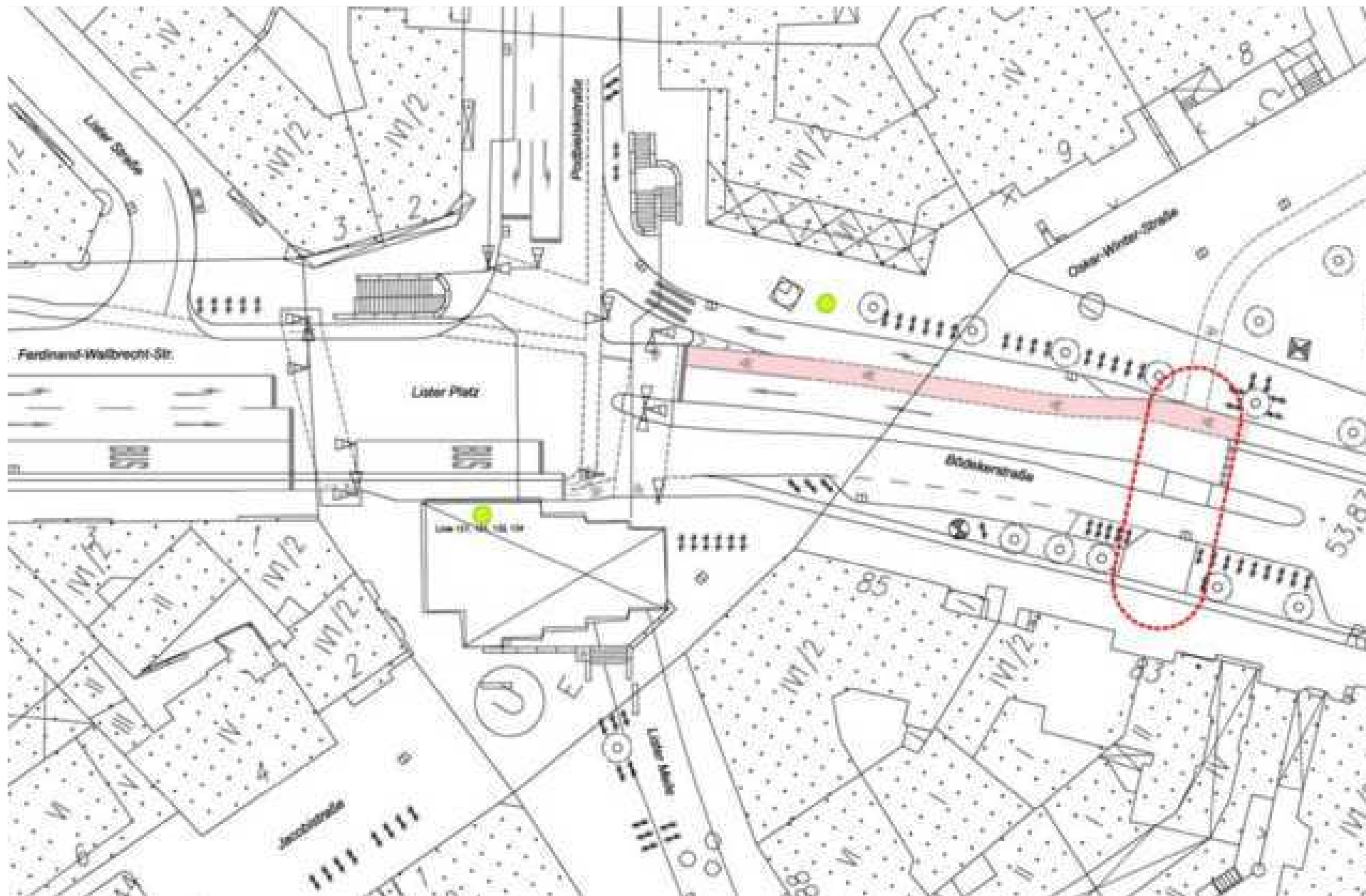




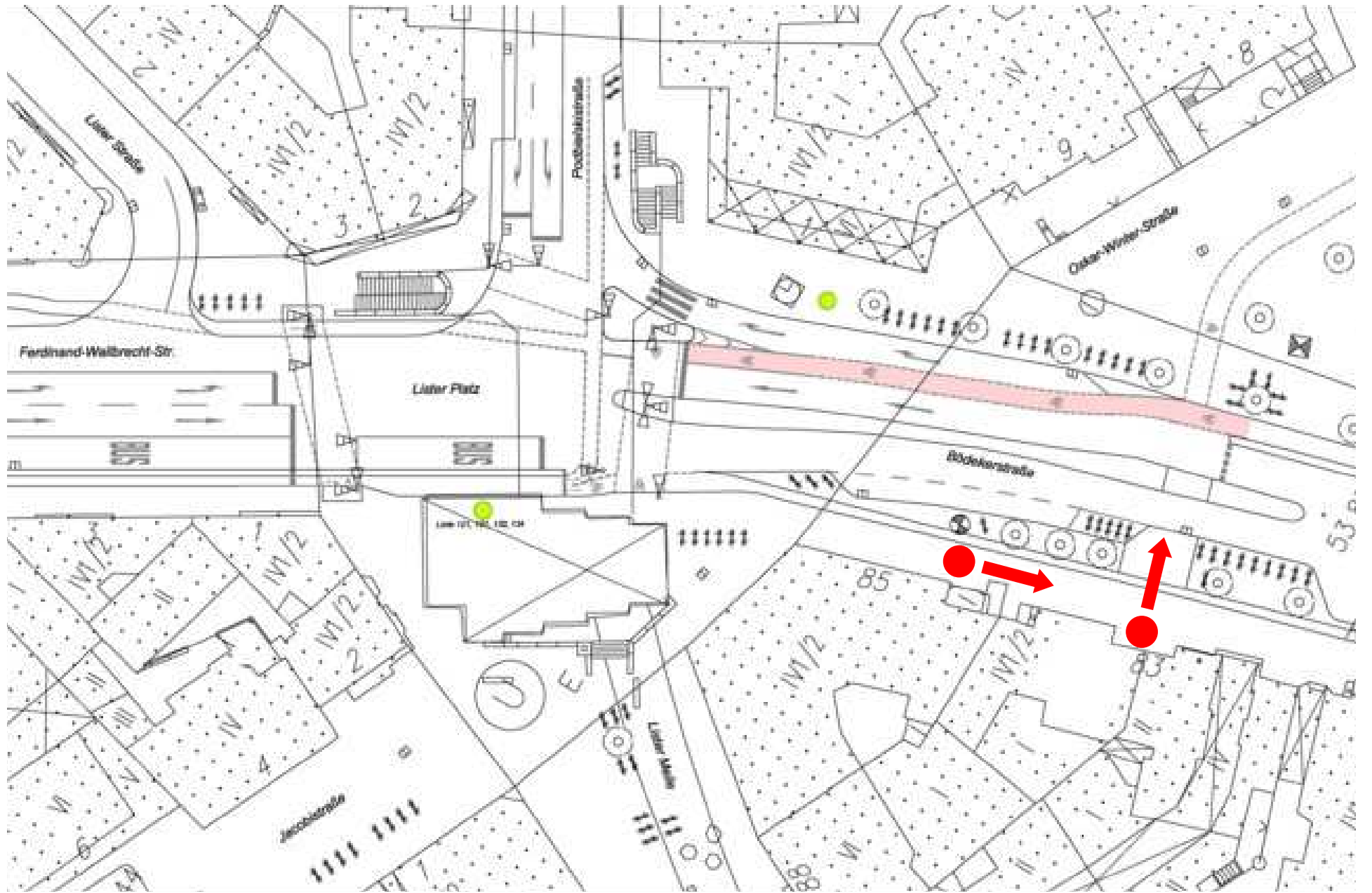








Problembereich Fußgängerbeziehung  
Bodekerstraße – Oskar-Winter-Straße





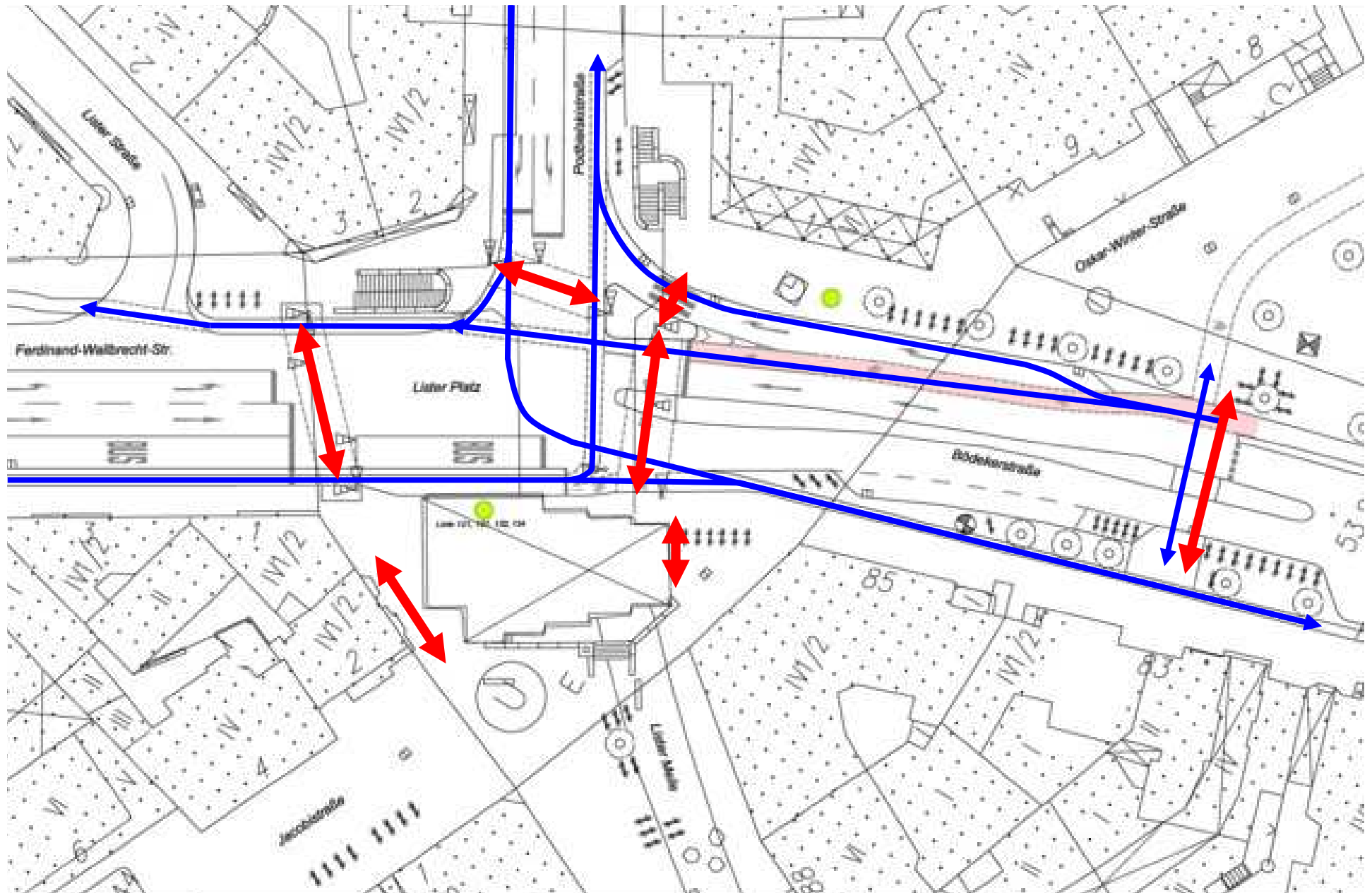






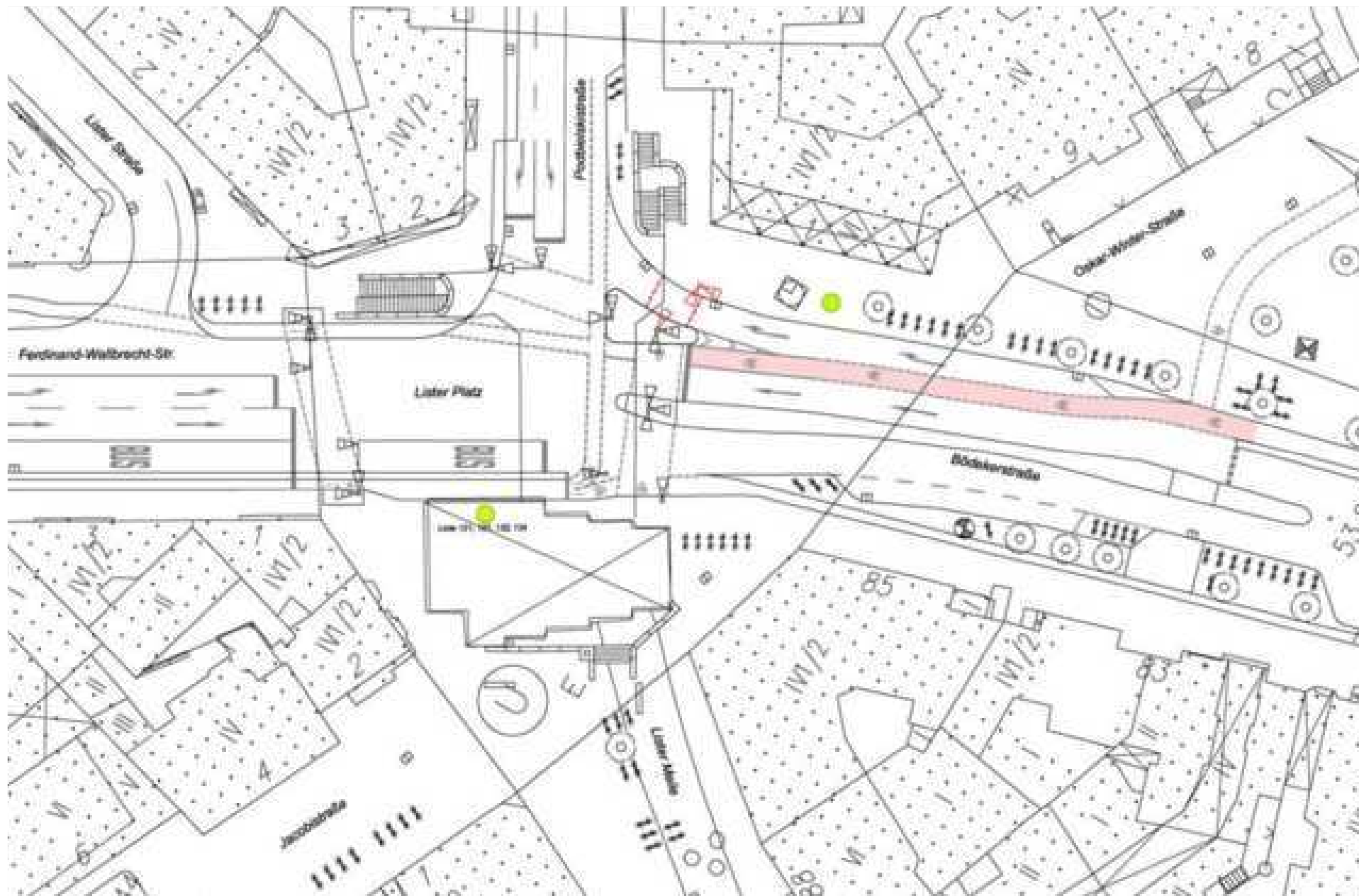






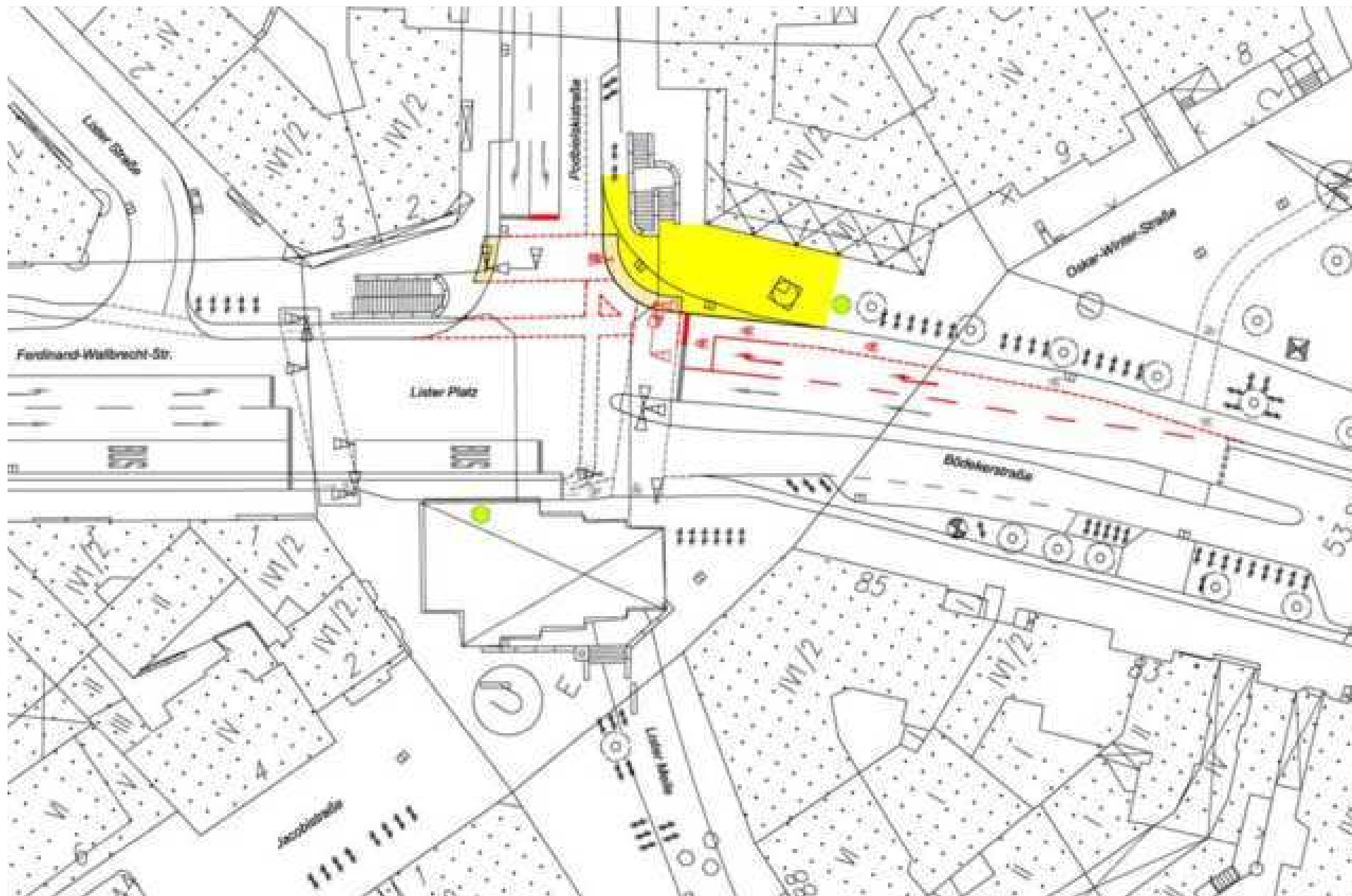
Radfahrer / Fußgängerbeziehung

Lösungsansätze am Beispiel  
Fußgängerbeziehung  
Lister Meile - Podbielskistraße



Einbindung des Rechtsabbiegers aus der Bödekerstraße in die Lichtsignalanlagenprogramm





Rückbau des freien Rechtsabbiegers

Vielen Dank für ihre Aufmerksamkeit!